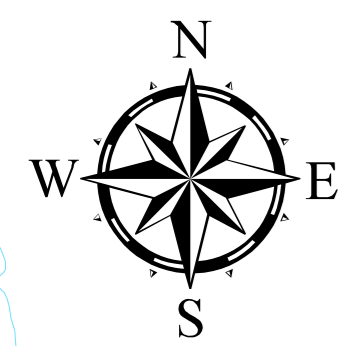




# City of Norton, Virginia Street Map and Index

## Legend

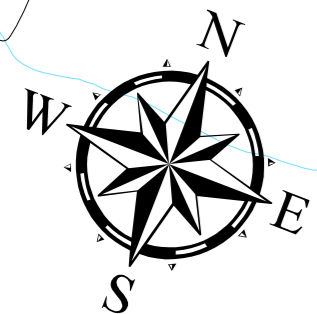
- Major Roads
- Minor Roads
- Railroads
- Intermittent Streams
- Perennial Streams
- Ponds & Lakes
- Town of Wise
- Norton City



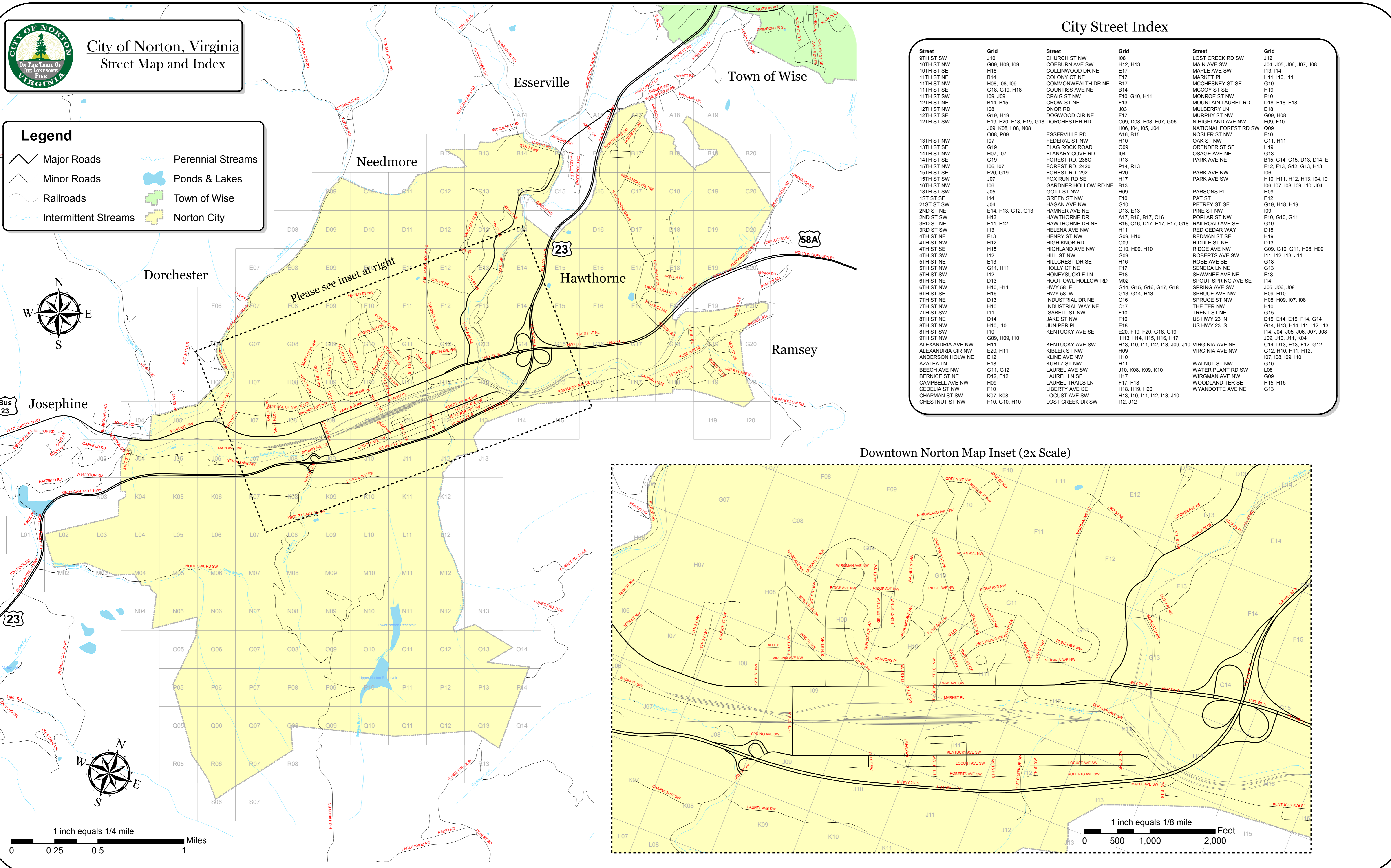
Bus 23

23

1 inch equals 1/4 mile  
0 0.25 0.5 1 Miles



0 500 1,000 2,000 Feet



## City Street Index

Street	Grid	Street	Grid	Street	Grid
9TH ST SW	J10	CHURCH ST NW	I08	LOST CREEK RD SW	J12
10TH ST NW	G09, H09, I09	COLEBURN AVE SW	H12, H13	MAIN AVE SW	J04, J05, J06, J07, J08
10TH ST SE	H18	COLLINSWOOD DR NE	E17	MAPLE AVE SW	I13, I14
11TH ST NE	B14	COLONY CT NE	F17	MARKET PL	H11, H10, I11
11TH ST NW	H08, I08, I09	COMMONWEALTH DR NE	B17	MCCHESENEY ST SE	G19
11TH ST SE	G18, G19, H18	COUNTISS AVE NE	B14	MCCOY ST SE	H19
11TH ST SW	I09, J09	CRAIG ST NW	F10, G10, H11	MONROE ST NW	F10
12TH ST NE	B14, B15	CROW ST NE	F13	MOUNTAIN LAUREL RD	D18, E18, F18
12TH ST NW	I08	DNOR RD	J03	MULBERRY LN	E18
12TH ST SE	G19, H19	DORCHESTER CIR NE	F17	MURPHY ST NW	G09, H08
12TH ST SW	E19, E20, F18, F19, G18	DORCHESTER RD	C09, D08, E08, F07, G06, H06, I04, I05, J04	N HIGHLAND AVE NW	F09, F10
12TH ST SW	I07, I08, I09	ESSERVILLE RD	O08, P09	NATIONAL FOREST RD SW	Q09
13TH ST NW	I07	FEDERAL ST NW	I07	NOSLER ST NW	F10
13TH ST SE	G19	FLAG ROCK ROAD	O09	OAK ST NW	G11, H11
14TH ST NW	H07, I07	FLANARY COVE RD	I04	ORENDER ST SE	H19
14TH ST SE	G19	FOREST RD, 238C	R13	OSAGE AVE NE	G13
15TH ST NW	I06, I07	FOREST RD, 2420	P14, R13	PARK AVE NE	B15, C14, C15, D13, D14, E12, F12, F13, G12, G13, H13
15TH ST SE	F20, G19	FOREST RD, 292	H20	PARK AVE NW	F12, F13, G12, G13, H13
15TH ST SW	J07	FOX RUN RD SE	H17	PARK AVE SW	H10, H11, H12, H13, I04, I05
16TH ST NW	I06	GARDNER HOLLOW RD NE	B13	PARSONS PL	H09
18TH ST SW	J05	GOTT ST NW	H09	PAT ST	E12
1ST ST SE	I14	GREEN ST NW	F10	PETREY ST SE	G19, H18, H19
21ST ST SW	J04	HAGAN AVE NW	G10	PINE ST NW	I09
2ND ST NE	E14, F13, G12, G13	HAMMER AVE NE	D13, E13	POPLAR ST NW	F10, G10, G11
2ND ST SW	H13	HAWTHORNE DR	A17, B16, B17, C16	RAILROAD AVE SE	F19
3RD ST NE	E11, F12	HAWTHORNE DR NE	B15, C16, D17, E17, F17, G18	RED CEDAR WAY	D18
3RD ST SW	H11	HELENA AVE NW	H11	REDMAN ST SE	H19
4TH ST NE	F13	HENRY ST NW	G09, H10	RIDDLE ST NE	D13
4TH ST NW	H12	HIGH KNOB RD	Q09	RIDGE AVE NW	G09, G10, G11, H08, H09
4TH ST SE	H15	HIGHLAND AVE NW	G10, H09, H10	ROBERTS AVE SW	I11, I12, I13, J11
4TH ST SW	I12	HILL ST NW	G09	ROSE AVE SE	G18
5TH ST NE	E13	HILLCREST DR SE	H16	SENECA LN NE	G13
5TH ST NW	G11, H11	HOLLY CT NE	F17	SHAWNEE AVE NE	F13
5TH ST SW	I12	HONEYUCKLE LN	E18	SPOUT SPRING AVE SE	I14
6TH ST NE	D13	HOOT OWL HOLLOW RD	M02	SPRING AVE SW	J05, J06, J08
6TH ST NW	H10, H11	HWY 59 E	G14, G15, G16, G17, G18	SPRUCE AVE NW	H09, H10
6TH ST SE	H16	HWY 58 W	G13, G14, H13	SPRUCE ST NW	H08, H09, I07, I08
7TH ST NE	D13	INDUSTRIAL DR NE	C16	THE TER NW	H10
7TH ST NW	H10	INDUSTRIAL WAY NE	C17	TRENT ST NE	G15
7TH ST SW	I11	ISABELL ST NW	F10	US HWY 23 N	D15, E14, E15, F14, G14
8TH ST NE	D14	JAKE ST NW	F10		
8TH ST NW	H10, I10	JUNIPER PL	E18		
8TH ST SW	I10	KENTUCKY AVE SE	E20, F19, F20, G18, G19, H13, H14, H15, H16, H17		
9TH ST NW	G09, H09, I10	KENTUCKY AVE SW	H13, I10, I11, I12, I13, J09, J10	VIRGINIA AVE NE	G14, H13, H14, H11, H12, I13
ALEXANDRIA AVE NW	H11	KIBLER ST NW	H09	VIRGINIA AVE NW	C14, D13, E13, F12, G12
ALEXANDRIA CIR NW	E20, H11	KLINE AVE NW	H10		
ANDERSON HOLLOW NE	E12	KURTZ ST NW	H11	WALNUT ST NW	G10
AZALEA LN	E18	LAUREL AVE SW	J10, K08, K09, K10	WATER PLANT RD SW	L08
BEECH AVE NW	G11, G12	LAUREL LN SE	H17	WIRGMAN AVE NW	G09
BERNICE ST NE	D12, E12	LAUREL TRAILS LN	F17, F18	WOODLAND TER SE	H15, H16
CAMPBELL AVE NW	H09	LIBERTY AVE SE	H18, H19, H20	WYANDOTTE AVE NE	G13
CEDELIA ST NW	F10	LOCUST AVE SW	H13, I10, I11, I12, I13, J10		
CHAPMAN ST SW	K07, K08	LOST CREEK DR SW	I12, J12		
CHESTNUT ST NW	F10, G10, H10				

## Downtown Norton Map Inset (2x Scale)

